

Blakeney Point National Nature Reserve



Cley Bird Club







www.cleybirdclub.org.uk

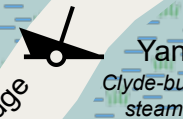
(September 2016)

Topography and scale approximate

Access to the western end of Blakeney point is restricted from April to mid August to help protect the ground nesting birds and from November to mid January during the grey seal pupping season.

1 km

- | | | | |
|--|------------|--|-------------|
|  | Sand dunes |  | Salt marsh |
|  | Sand |  | Fresh marsh |
|  | Shingle |  | Mud |



West Sands
(visible low tide only)

TF94 TG04

East Bar

The Gap

Great Sandy Low

Glaux Low Sandhills
(Main Dunes)

Beach Way

Boardwalk

Plantation

Laboratory (& Tamarisk)

Huts

Stanley's Cockle Bight

Garden (Lupins)

Lifeboat House

Pelvetia Marsh

Long Hills

Yankee
Clyde-built (1858)
steam lighter

The Hood

North Bight

Watch House
(Halfway House)

The Fairway

Shingle Ridge

The Marrams

Far Point


Middle Point

Near Point

Landing Ridge

Pits Point

Blakeney Pit



Silver Dawn
WH 272
Cornish-built (1979)
aka 'Blue & White Boat'

River Glaven

Cley Beach Road
Car Park

Blakeney Freshes

Cley

Stiffkey Fen

Morston

Blakeney

Blakeney Cut